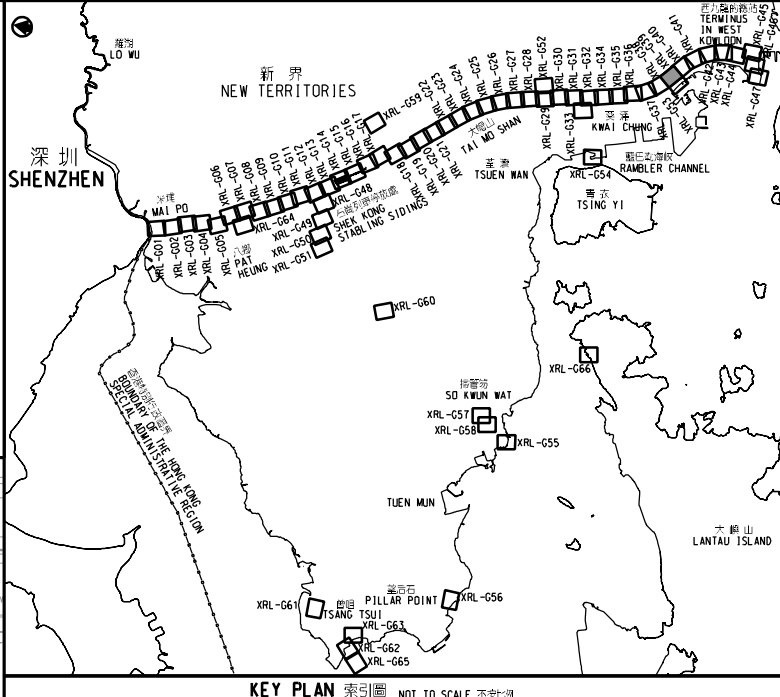
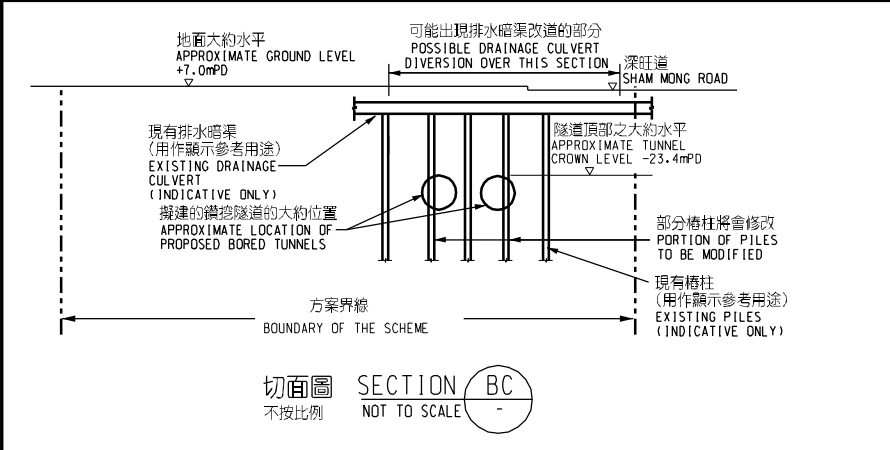
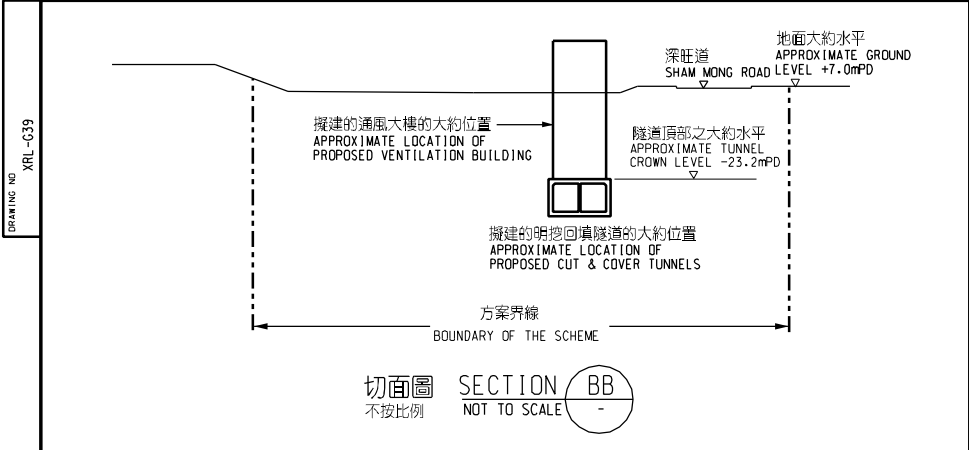
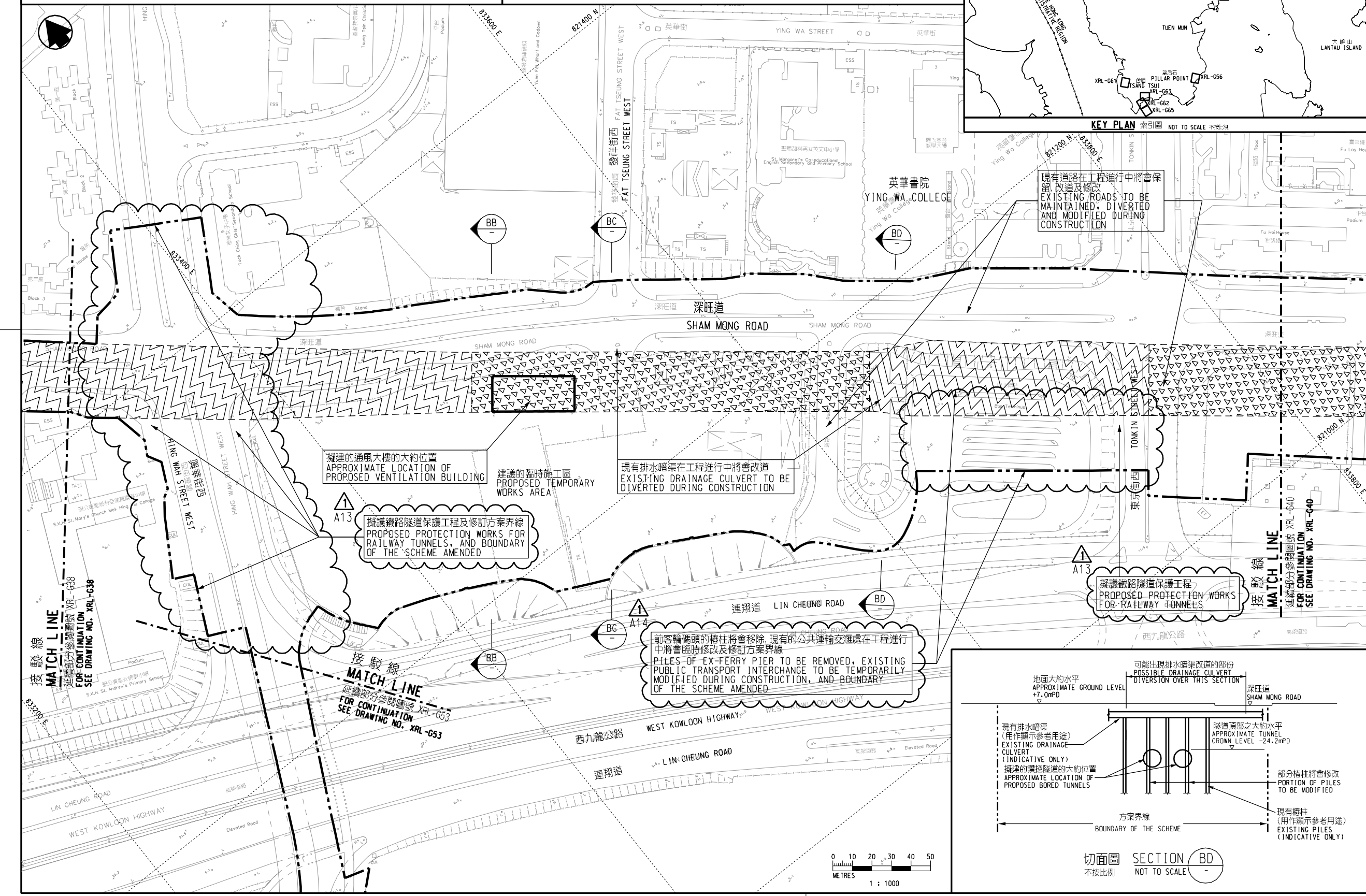


DRAWING NO. XRL-G39



- 圖例 LEGEND**
- 方案界線
BOUNDARY OF THE SCHEME
 - 擬建的車站及其他鐵路設施
PROPOSED STATION AND
OTHER RAILWAY FACILITIES
 - 擬建的車站及其他鐵路設施(地下)
PROPOSED STATION AND
OTHER RAILWAY FACILITIES (UNDERGROUND)
 - 擬建的鑽挖或掘或鑽爆隧道
PROPOSED BORED / MINED /
DRILL AND BLAST TUNNEL
 - 擬採用明挖回溝法興建的鐵路設施或隧道
PROPOSED RAILWAY FACILITIES/TUNNEL BY
CUT-AND-COVER METHOD
 - 擬建的地下臨時建築通道
PROPOSED TEMPORARY UNDERGROUND
CONSTRUCTION ACCESS
 - 可能永久封閉的道路
(包括行車道和行人徑)
ROADS (INCLUDING CARRIAGEWAY
AND FOOTPATH)
WHICH MAY BE CLOSED PERMANENTLY
 - 擬建的緊急車輛通道及行車道
PROPOSED EMERGENCY VEHICULAR ACCESS
AND CARRIAGEWAY
 - 擬建的行人徑
PROPOSED FOOTPATH
 - 現有的行人天橋將受影響
EXISTING FOOTBRIDGE TO BE AFFECTED
 - 擬建的臨時行人天橋/地面行人過路處
PROPOSED TEMPORARY FOOTBRIDGE /
AT-GRADE PEDESTRIAN CROSSING
 - 擬建的行人天橋
PROPOSED FOOTBRIDGE
 - 可能在其上進行填海工程或其他
工程的政府前濱或海床
GOVERNMENT FORESHORE OR SEABED
OVER OR UPON WHICH RECLAMATION OR
OTHER WORKS MAY BE CARRIED OUT
 - 圖則修改
DRAWING REVISION
 - A1 修訂參考編號(參考憲報公告)
AMENDMENT REFERENCE NUMBER
(SEE GAZETTE NOTICE)
 - 修訂範圍
AMENDMENT AREA



一般說明 GENERAL NOTES

1. 有關一般說明參閱圖號 XRL-G01.
FOR GENERAL NOTES, REFER TO DRAWING NO. XRL-G01.

修訂表
TABLE OF AMENDMENTS

修訂日期 REV	修訂日期 DATE	修訂人 BY	修訂原因 SUB	修訂原因 APP	修訂原因 DESCRIPTION
1	17 APR 2009	CAW	DD	PP	修訂項目 A13 及 A14 AMENDMENT ITEMS A13 AND A14 修訂圖則內容及索引圖 TITLE BOX AND KEY PLAN AMENDED

獲准發出
APPROVED FOR ISSUE

發出日期
DATE OF ISSUE

圖則名稱
DRAWING TITLE

廣深港高速鐵路香港段
鐵路條例(第519章)
總體規劃圖則 66頁的第39頁
HONG KONG SECTION OF
GUANGZHOU - SHENZHEN - HONG KONG
EXPRESS RAIL LINK
RAILWAYS ORDINANCE (CHAPTER 519)
GENERAL LAYOUT PLAN SHEET 39 OF 66

圖號 DRAWING NO.

XRL - G39

比例 SCALE
1:1000 (A1)
或如顯示
OR
AS SHOWN

香港特別行政區政府
THE GOVERNMENT OF THE HONG KONG
SPECIAL ADMINISTRATIVE REGION

路政署
HIGHWAYS DEPARTMENT

鐵路拓展處
RAILWAY DEVELOPMENT OFFICE

